

PARCEL MAP No. 2499

f o r

CLAUDE G. LOWENTHAL TRUST
dated October 20, 1992
704-O.R.-684

BEING A PORTION OF THE S.E. 1/4 SECTION 4, T. 6 N., R. 12 E., M. D. M.
COUNTY OF AMADOR, STATE OF CALIFORNIA



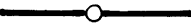













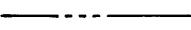
TOMA & ANDERSON

LICENSED LAND SURVEYORS ~ PLANNERS
41 Summit Street, Jackson, CA 95642
(209) 223-0156

Scale: 1" = 100'

July, 2000

NOTES & LEGEND

- | | |
|---|---|
|  | REBAR WITH PLASTIC CAP STAMPED P.L.S. 3570 SET ON THIS SURVEY, UNLESS OTHERWISE NOTED |
|  | DENOTES A MATHEMATICAL POINT ONLY, NOTHING FOUND OR SET |
|  | DENOTES 1/2" IRON PIPE TAGGED L.S. 3570 PER 31-M-76 |
|  | DENOTES 48" LIVE OAK TAGGED L.S. 3570 PER 31-M-76 |
|  | DENOTES 2-1/2" BRASS CAP STAMPED STATE OF CALIFORNIA DIVISION OF FORESTRY PER 31-M-76 |
|  | DENOTES 1-1/4" CAPPED IRON PIPE TAGGED R.C.E. 2675 PER 5-SUBS-32 |
|  | DENOTES 1-1/4" IRON PIPE TAGGED L.S. 2603 PER 5-SUBS-32 |
|  | DENOTES 1-1/2" IRON PIPE AT E. 1/16 CORNER TAGGED L.S. 2603 PER 14-M-75 |
|  | DENOTES 1/2" IRON PIPE, NO TAG, PER 500-O.R.-378, AFFIXED TAG P.L.S. 3570 |
|  | DENOTES 1/2" IRON PIPE, NO TAG, PER 1998001498, AFFIXED TAG P.L.S. 3570 |
|  | DENOTES 1/2" IRON PIPE, NO TAG, PER 1993000078, AFFIXED TAG P.L.S. 3570 |
|  | DENOTES 1/2" IRON PIPE, NO TAG, PER 415-O.R.-597, AFFIXED TAG P.L.S. 3570 |
|  | DENOTES 1" IRON PIPE, NO TAG, PER 415-O.R.-597 OR 702-O.R.-600, AFFIXED TAG P.L.S. 3570 |
|  | DENOTES 1/2" IRON PIPE, NO TAG, PER 1998001498, AFFIXED TAG P.L.S. 3570 |
|  | DENOTES 1" IRON PIPE, NO TAG, PER 1998001498, AFFIXED TAG P.L.S. 3570 |
|  | DENOTES ACCESS AND P.U.E. TO BE DEDICATED TO AMADOR COUNTY ALONG SPAGNOLI MINE ROAD |
|  | CENTERLINE 20' DRAINAGE EASEMENT AND CENTERLINE 50' RIPARIAN SETBACK |

BASIS OF BEARINGS IS REFERRED TO THE EAST LINE OF THE TEIXEIRA
SUBDIVISION AS SHOWN ON 5-SUBS-32, THE BEARING OF WHICH IS
N. 00° 26' 49" W.